

CERTIFICATE OF OWNERSHIP AND DEDICATION

STATE OF TEXAS
COUNTY OF BRAZOS

I, NOSHAD TEJANI, THE OWNER AND DEVELOPER OF THE LAND SHOWN ON THIS PLAT, BEING (PART OF) THE TRACT OF LAND AS CONVEYED TO ME IN THE DEED RECORDS OF BRAZOS COUNTY IN VOLUME 3598, PAGE 155, AND WHOSE NAME IS SUBSCRIBED HERETO, HEREBY DEDICATE TO THE USE OF THE PUBLIC FOREVER ALL STREETS, ALLEYS, PARKS, WATER COURSES, DRAINS, EASEMENTS AND PUBLIC PLACES SHOWN HEREON FOR THE PURPOSE IDENTIFIED.

OWNER [Signature]

LIENHOLDER APPROVAL _____

STATE OF TEXAS
COUNTY OF BRAZOS

BEFORE ME, THE UNDERSIGNED AUTHORITY, ON THIS DAY PERSONALLY APPEARED Noshad Tejani KNOWN TO ME TO BE THE PERSON WHOSE NAME IS SUBSCRIBED TO THE FOREGOING INSTRUMENT, AND ACKNOWLEDGED TO ME THAT HE EXECUTED THE SAME FOR THE PURPOSE STATED.

GIVEN UNDER MY HAND AND SEAL OF OFFICE THIS 23 DAY OF August 2006.

Laura L. Patterson
NOTARY PUBLIC, BRAZOS COUNTY, TEXAS



CERTIFICATE OF OWNERSHIP AND DEDICATION

STATE OF TEXAS
COUNTY OF BRAZOS

I, TAZMIN RASHID, THE OWNER AND DEVELOPER OF THE LAND SHOWN ON THIS PLAT, BEING (PART OF) THE TRACT OF LAND AS CONVEYED TO ME IN THE DEED RECORDS OF BRAZOS COUNTY IN VOLUME 3598, PAGE 155, AND WHOSE NAME IS SUBSCRIBED HERETO, HEREBY DEDICATE TO THE USE OF THE PUBLIC FOREVER ALL STREETS, ALLEYS, PARKS, WATER COURSES, DRAINS, EASEMENTS AND PUBLIC PLACES SHOWN HEREON FOR THE PURPOSE IDENTIFIED.

OWNER [Signature]


LIENHOLDER APPROVAL _____

STATE OF TEXAS
COUNTY OF BRAZOS

BEFORE ME, THE UNDERSIGNED AUTHORITY, ON THIS DAY PERSONALLY APPEARED Tazmin Rashid KNOWN TO ME TO BE THE PERSON WHOSE NAME IS SUBSCRIBED TO THE FOREGOING INSTRUMENT, AND ACKNOWLEDGED TO ME THAT HE EXECUTED THE SAME FOR THE PURPOSE STATED.

GIVEN UNDER MY HAND AND SEAL OF OFFICE THIS 23 DAY OF August 2006.

Laura L. Patterson
NOTARY PUBLIC, BRAZOS COUNTY, TEXAS



CERTIFICATE OF OWNERSHIP AND DEDICATION

STATE OF TEXAS
COUNTY OF BRAZOS

I, JAY ANDING, THE OWNER AND DEVELOPER OF THE LAND SHOWN ON THIS PLAT, BEING (PART OF) THE TRACT OF LAND AS CONVEYED TO ME IN THE DEED RECORDS OF BRAZOS COUNTY IN VOLUME 2226, PAGE 233, AND WHOSE NAME IS SUBSCRIBED HERETO, HEREBY DEDICATE TO THE USE OF THE PUBLIC FOREVER ALL STREETS, ALLEYS, PARKS, WATER COURSES, DRAINS, EASEMENTS AND PUBLIC PLACES SHOWN HEREON FOR THE PURPOSE IDENTIFIED.

OWNER [Signature]


LIENHOLDER APPROVAL _____

STATE OF TEXAS
COUNTY OF BRAZOS

BEFORE ME, THE UNDERSIGNED AUTHORITY, ON THIS DAY PERSONALLY APPEARED Jay Anding KNOWN TO ME TO BE THE PERSON WHOSE NAME IS SUBSCRIBED TO THE FOREGOING INSTRUMENT, AND ACKNOWLEDGED TO ME THAT HE EXECUTED THE SAME FOR THE PURPOSE STATED.

GIVEN UNDER MY HAND AND SEAL OF OFFICE THIS 24th DAY OF August 2006.

Vickie L. Scifres
NOTARY PUBLIC, BRAZOS COUNTY, TEXAS



CERTIFICATION BY THE COUNTY CLERK

STATE OF TEXAS
COUNTY OF BRAZOS

I, Karen McQueen COUNTY CLERK IN AND FOR SAID COUNTY, DO HEREBY CERTIFY THAT THIS PLAT TOGETHER WITH ITS CERTIFICATES OF AUTHENTICATION WAS FILED FOR RECORD IN MY OFFICE THE 22 DAY OF September 2006, IN THE OFFICIAL RECORDS OF BRAZOS COUNTY IN VOLUME 7602, PAGE 59

Karen McQueen
COUNTY CLERK, BRAZOS COUNTY, TEXAS

APPROVAL OF THE PLANNING & ZONING COMMISSION

I, Art Hughes CHAIRMAN OF THE PLANNING & ZONING COMMISSION OF THE CITY OF BRYAN, STATE OF TEXAS, HEREBY CERTIFY THAT THE ATTACHED PLAT WAS DULY FILED FOR APPROVAL WITH THE PLANNING & ZONING COMMISSION OF THE CITY OF BRYAN ON THE 27th DAY OF June 2006 AND THE SAME WAS DULY APPROVED ON THE 21st DAY OF September 2006 BY SAID COMMISSION.

[Signature]
CHAIRMAN, PLANNING & ZONING COMMISSION
BRYAN, TEXAS

APPROVAL OF THE CITY PLANNER

I, THE UNDERSIGNED, CITY PLANNER AND/OR DESIGNATED SECRETARY OF THE PLANNING & ZONING COMMISSION OF THE CITY OF BRYAN, HEREBY CERTIFY THAT THIS PLAT IS IN COMPLIANCE WITH THE APPROPRIATE CODES AND ORDINANCES OF THE CITY OF BRYAN AND WAS APPROVED ON THE 22nd DAY OF September 2006.

[Signature]
CITY PLANNER, BRYAN, TEXAS

APPROVAL OF THE CITY ENGINEER

I, THE UNDERSIGNED, CITY ENGINEER OF THE CITY OF BRYAN, HEREBY CERTIFY THAT THIS PLAT IS IN COMPLIANCE WITH THE APPROPRIATE CODES AND ORDINANCES OF THE CITY OF BRYAN AND WAS APPROVED ON THE 22nd DAY OF September 2006.

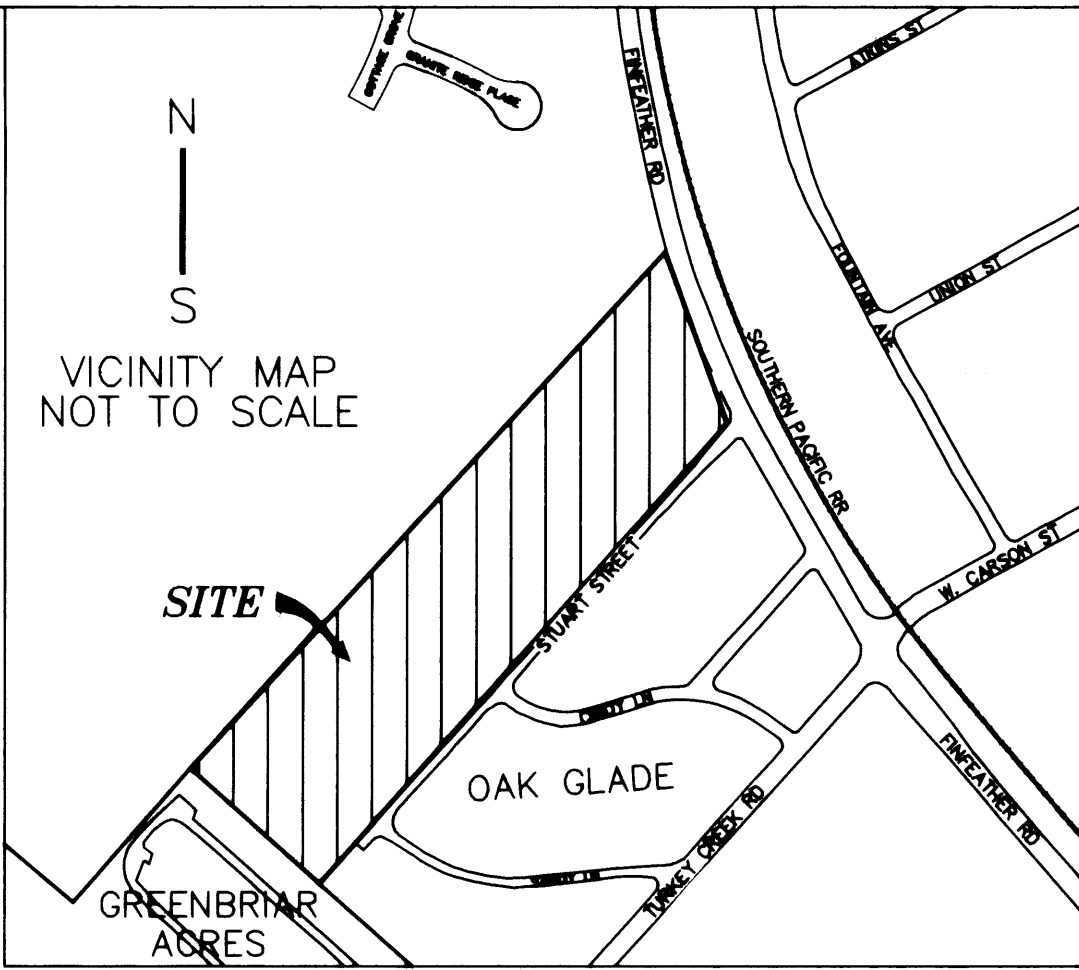
[Signature]
CITY ENGINEER, BRYAN, TEXAS

CERTIFICATE OF SURVEYOR AND ENGINEER

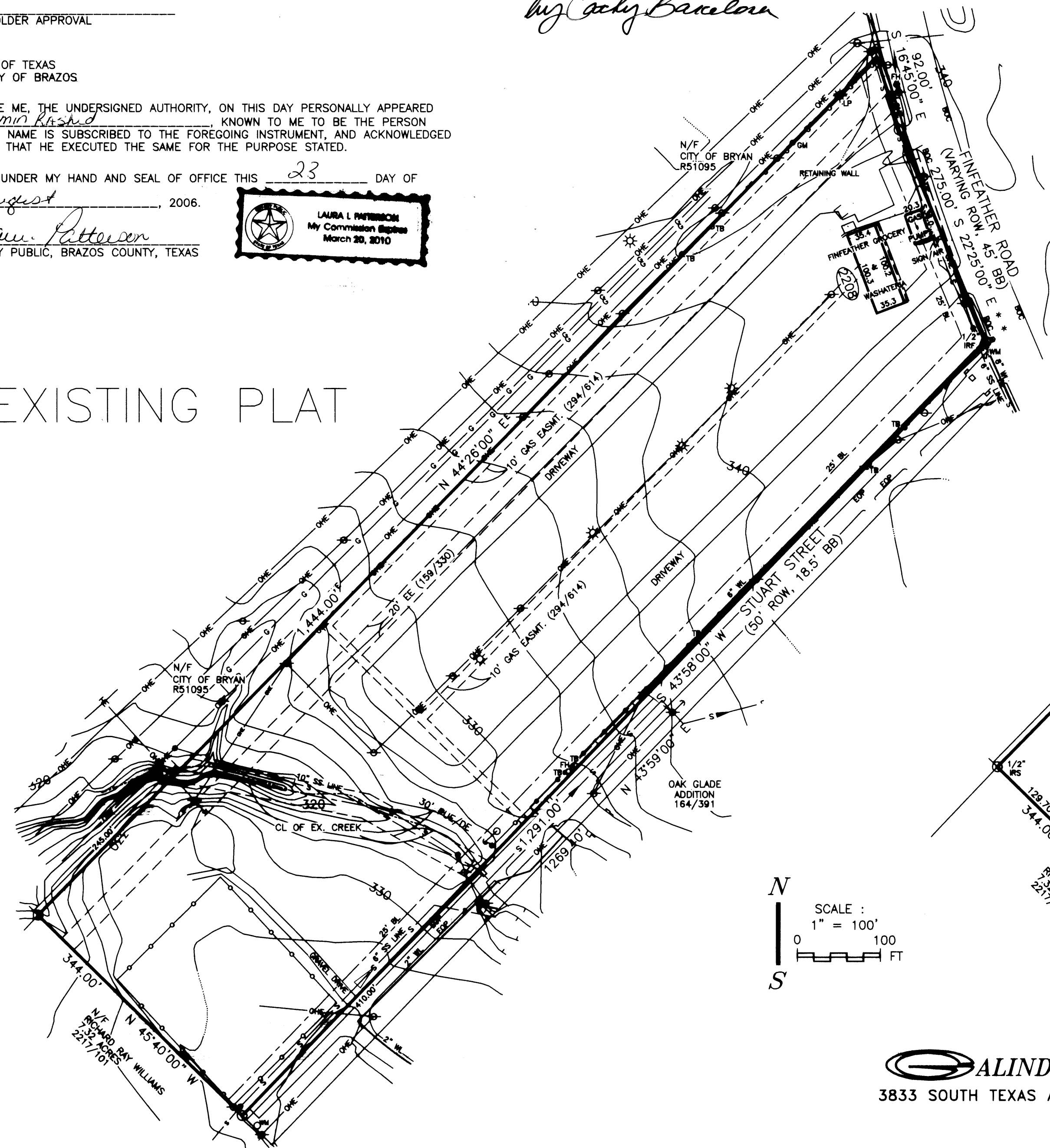
STATE OF TEXAS
COUNTY OF BRAZOS

I, CHRISTIAN A. GALINDO, LICENSED PROFESSIONAL ENGINEER No. 53425, AND REGISTERED PROFESSIONAL LAND SURVEYOR No. 4473, IN THE STATE OF TEXAS, HEREBY CERTIFY THAT THIS PLAT IS TRUE AND CORRECT AND WAS PREPARED FROM AN ACTUAL SURVEY OF THE PROPERTY MADE UNDER MY SUPERVISION AND CONTROL ON THE GROUND, THAT THE METES AND BOUNDS DESCRIBING SAID SUBDIVISION DESCRIBE A CLOSED GEOMETRIC FORM, AND THAT PROPER ENGINEERING PRACTICE WAS EXERCISED IN THE PREPARATION OF THIS PLAT.

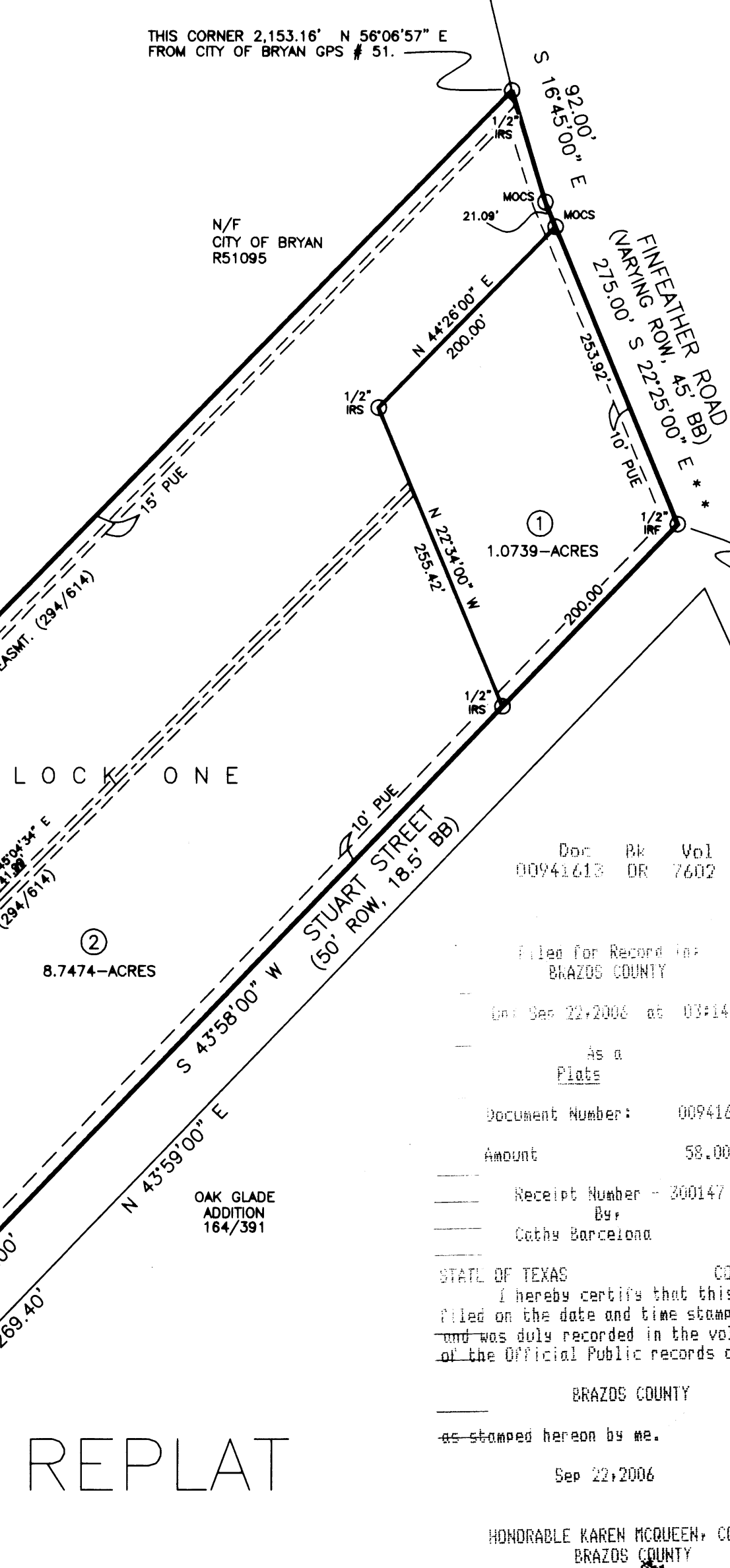
[Signature]
CHRISTIAN A. GALINDO, P.E., R.P.L.S.
DATE: AUGUST 1, 2006



EXISTING PLAT



- LEGEND**
- IR = IRON ROD
 - IP = IRON PIPE
 - CM = CONCRETE MARKER
 - MOC = MARK ON CONCRETE
 - CAP = CAPPED
 - S = SET
 - F = FOUND
 - FP = FENCE POST
 - FC = FENCE CORNER
 - ROW = RIGHT OF WAY
 - BB = BACK TO BACK OF CURB
 - BL = BUILDING LINE
 - PUE = PUBLIC UTILITY EASMT.
 - EE = ELECTRICAL EASEMENT
 - DE = DRAINAGE EASEMENT
 - AE = ACCESS EASEMENT
 - PAE = PARKING/ACCESS EASMT.
 - ET = ELECTRIC TRANSFORMER
 - E = ELECTRICAL
 - PP = POWER POLE
 - LP = LIGHT POLE
 - MH = MANHOLE
 - CO = CLEAN OUT
 - G = GAS
 - W = WATER
 - WV = WATER VALVE
 - SS = SANITARY SEWER
 - FH = FIRE HYDRANT
 - TB = TELEPHONE PEDESTAL
 - CABLE TV
 - M = METER/MARKER
 - AC = AIR CONDITIONER
 - OH = OVERHANG
 - EOP = EDGE OF PAVEMENT
 - BOC = BACK OF CURB
 - PE = PEDESTRIAN ACCESS EASMT.
 - IV = IRRIGATION VALVE
 - (M) = MEASURED
 - (R) = RECORDED



- NOTES:**
1. ALL LINEAR DIMENSIONS ARE IN FEET UNLESS OTHERWISE NOTED.
 2. TOTAL AREA = 10.5963 ACRES.
 3. BASE LINE IS NOTED WITH * *
 4. THIS TRACT DOES NOT LIE WITHIN A 100-YR FLOOD PLAIN (FEMA FIRM MAP # 48041 C 0133 C, DATED JULY 2, 1992).
 5. BUILDING SETBACK LINES IN REPLAT ARE SET BY CURRENT SITE DEVELOPMENT REVIEW ORDINANCE.
 6. BEARINGS WERE OBTAINED FROM CITY OF BRYAN'S CONTROL MONUMENTS, NAD83 (1993).
 7. PRIMARY BM IS CITY OF BRYAN GPS MON. #51, ELEV.=327.06 (NAVD 88).

METES & BOUNDS DESCRIPTION

BEING A 10.5963-ACRE TRACT OR PARCEL OF LAND LYING AND BEING SITUATED IN THE ZENO PHILLIPS LEAGE, ABSTRACT NO. 45, BRAZOS COUNTY, TEXAS, AND BEING THE SAME TRACT CONVEYED TO J. S. WRIGHT BY T. W. WRIGHT, ET AL. ON JULY 16, 1947, AND RECORDED IN VOLUME 131, PAGE 41, DEED RECORDS, BRAZOS COUNTY, TEXAS, FURTHERMORE BEING THE SAME TRACT OF LAND PLATTED AS FERRARA'S ADDITION, AN ADDITION TO THE CITY OF BRYAN, TEXAS, ACCORDING TO THE PLAT RECORDED IN VOLUME 314, PAGE 616, DEED RECORDS, BRAZOS COUNTY, TEXAS, AND SAID 10.5963-ACRE TRACT BEING MORE PARTICULARLY DESCRIBED AS FOLLOWS:

BEGINNING AT AN IRON ROD MARKING THE INTERSECTION OF THE SOUTHWEST RIGHT OF WAY LINE OF FINFEATHER ROAD, A CITY OF BRYAN PUBLIC RIGHT OF WAY, AND THE NORTHWEST RIGHT OF WAY LINE OF STUART STREET, A 50'-WIDE CITY OF BRYAN PUBLIC RIGHT OF WAY;

THENCE S 43°58'00" W, ALONG SAID STUART STREET, FOR A DISTANCE OF 1,291.00' TO AN IRON ROD ON THE NORTHEASTERN PROPERTY LINE OF A 7.32-ACRE TRACT OF LAND CONVEYED TO RICHARD WILLIAMS BY DEED RECORDED IN VOLUME 2217, PAGE 101, OFFICIAL RECORDS, BRAZOS COUNTY, TEXAS;

THENCE N 45°40'00" W, ALONG SAID NORTHEASTERN BOUNDARY LINE OF THE SAID 7.32-ACRE TRACT FOR A DISTANCE OF 344.00' TO AN IRON ROD SET ON THE SOUTHEASTERN PROPERTY LINE OF A CITY OF BRYAN TRACT;

THENCE N 44°26'00" E, ALONG THE SOUTHEASTERN BOUNDARY LINE OF SAID COB TRACT, FOR A DISTANCE OF 1,444.00' TO AN IRON ROD SET ON THE SOUTHWEST RIGHT OF WAY LINE OF FINFEATHER ROAD;

THENCE S 16°45'00" E, ALONG THE SOUTHWEST RIGHT OF WAY LINE OF FINFEATHER ROAD, FOR A DISTANCE OF 92.00' TO AN MARK ON CONCRETE SET FOR A CORNER;

THENCE S 22°25'00" E, CONTINUING ALONG THE RIGHT OF WAY LINE OF FINFEATHER ROAD, FOR A DISTANCE OF 275.00' TO THE POINT OF BEGINNING CONTAINING 10.5963-ACRES OF LAND MORE OR LESS.

NOTE: BEARINGS BASE IS CITY OF BRYAN'S CONTROL MONUMENTS, NAD83 (1993).

Doc: 00941613
Bk: 7602
Vol: 59
Pg: 59

File for Record in:
BRAZOS COUNTY

Un. Ser: 22-2006 at 03:14

As a
Plat

Document Number: 00941613

Amount: 58.00

Receipt Number - 300147

By:
Cathy Barcelona

STATE OF TEXAS COUNTY OF BRAZOS
I hereby certify that this instrument was filed on the date and time stamped hereon by me and was duly recorded in the volume and page of the Official Public Records of:

BRAZOS COUNTY

as stamped hereon by me.

Sep 22 2006

HONORABLE KAREN McQUEEN, COUNTY CLERK
BRAZOS COUNTY

REPLAT OF FERRARA'S ADDITION

OWNER/DEVELOPER: NOSHAD TEJANI 2208 FINFEATHER RD. BRYAN, TEXAS 77801 TEL: (979) 823-6591 FAX: (979) 823-0054	10.5963-ACRES ZENO PHILLIPS LEAGE, A-45 BRYAN, BRAZOS COUNTY, TEXAS	DATE: JUNE 26, 2006 DESIGNED BY: JTM APPROVED BY: CAG REVISIONS: AUGUST 1, 2006	PROJECT 13-06 SHEET 1 of 1
--	---	--	-------------------------------------

GALINDO ENGINEERS AND PLANNERS, INC.
3833 SOUTH TEXAS AVE., SUITE 213 BRYAN, TEXAS 77802 979-846-8868